


























































	Existing Sandstone Extraction Sites
	Sandstone Areas of Search
	Sand Areas of Search
	Sand and Gravel Safeguarding Area
	Brickclay Safeguarding Area
	Sandstone Safeguarding Area
	Coal Safeguarding Area
	Peat Safeguarding Area
	Borough Boundary
	Railway Associated Development
	Potential Local Nature Reserve
	Scheduled Ancient Monument
	Strategic Route Network
	Primary Shopping Frontage
	1st Floor Primary Shopping Frontage
	Village Infill Limit
	Evening Economy Zone
	Urban Area

**Landscape Areas Legend**

	Urban Valleys
	Wooded/Rural Valleys
	Settled Valleys
	Upland Moorland Hills
	Rural Fringes
	Agricultural Flood Plain
	Agricultural Coal Measures

	Green Corridor
	Cycle Routes - on road
	Cycle Routes - off road
	Canal
	Croal Irwell Valley
	Town Centre Inset Boundary
	Mixed Use Development Site
	Strategic Opportunity Site
	Site of Special Scientific Interest
	Site of Biological Importance
	Sub Regional Town Centre
	Local Town Centre
	Local Shopping Centre
	District Centre
	Retail Allocation
	Retail Warehouse Park
	School Allocation
	Core Shopping Area

	Recreational Open Space
	Protected Employment Site
	Other Protected Open Land
	Open Space Link
	Mixed Use Site
	Multi Storey Car Park
	Major Developed Site in the
	Housing Commitment
	Business Use
	Green Belt
	Green Corridor Site
	Historic Park and Garden
	Green Corridor Gap
	Local Nature Reserve
	Floodplain
	Employment Commitment
	Employment Allocation